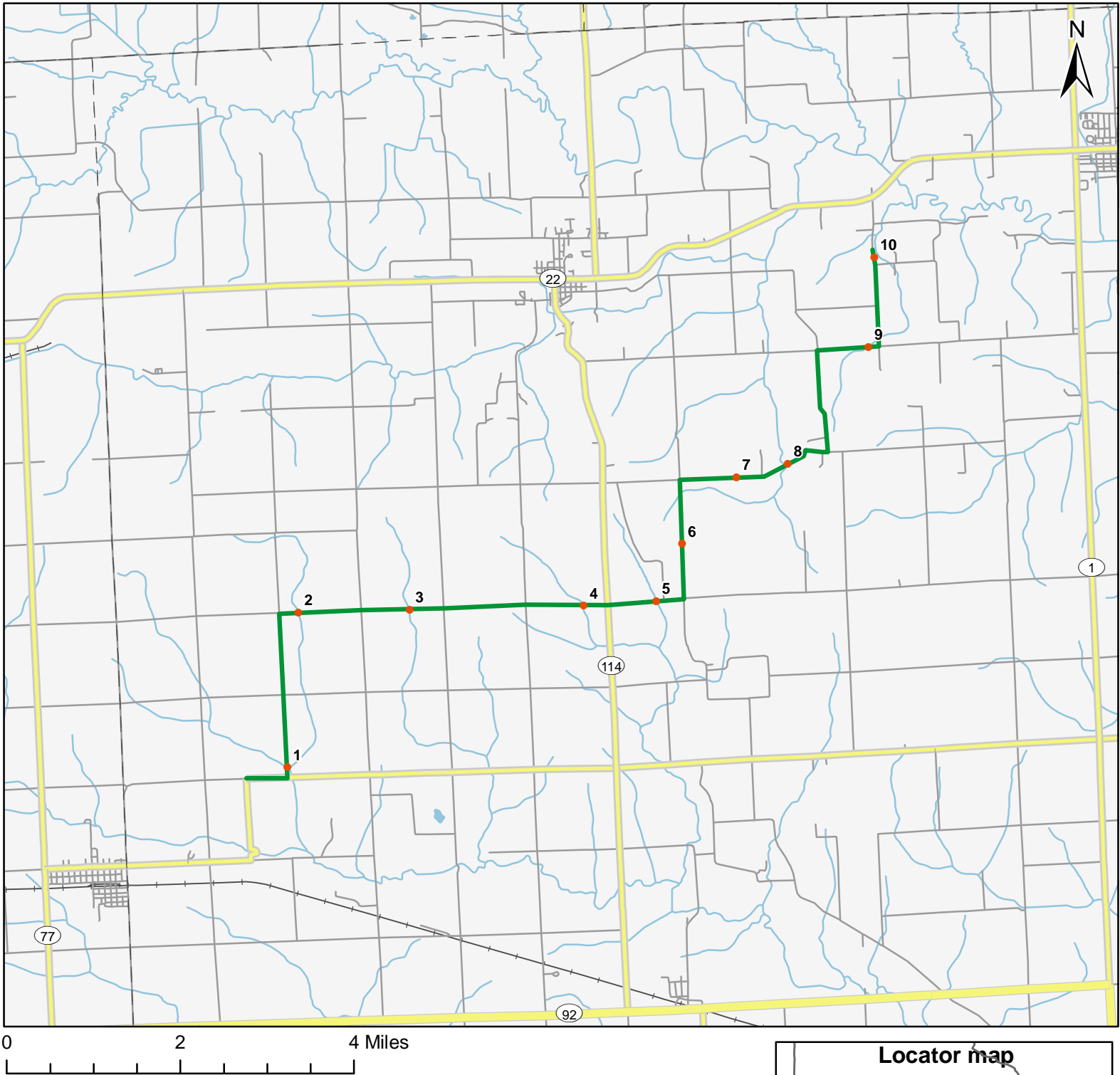


North American Amphibian Monitoring Program



Route: 360219 Keota, IA



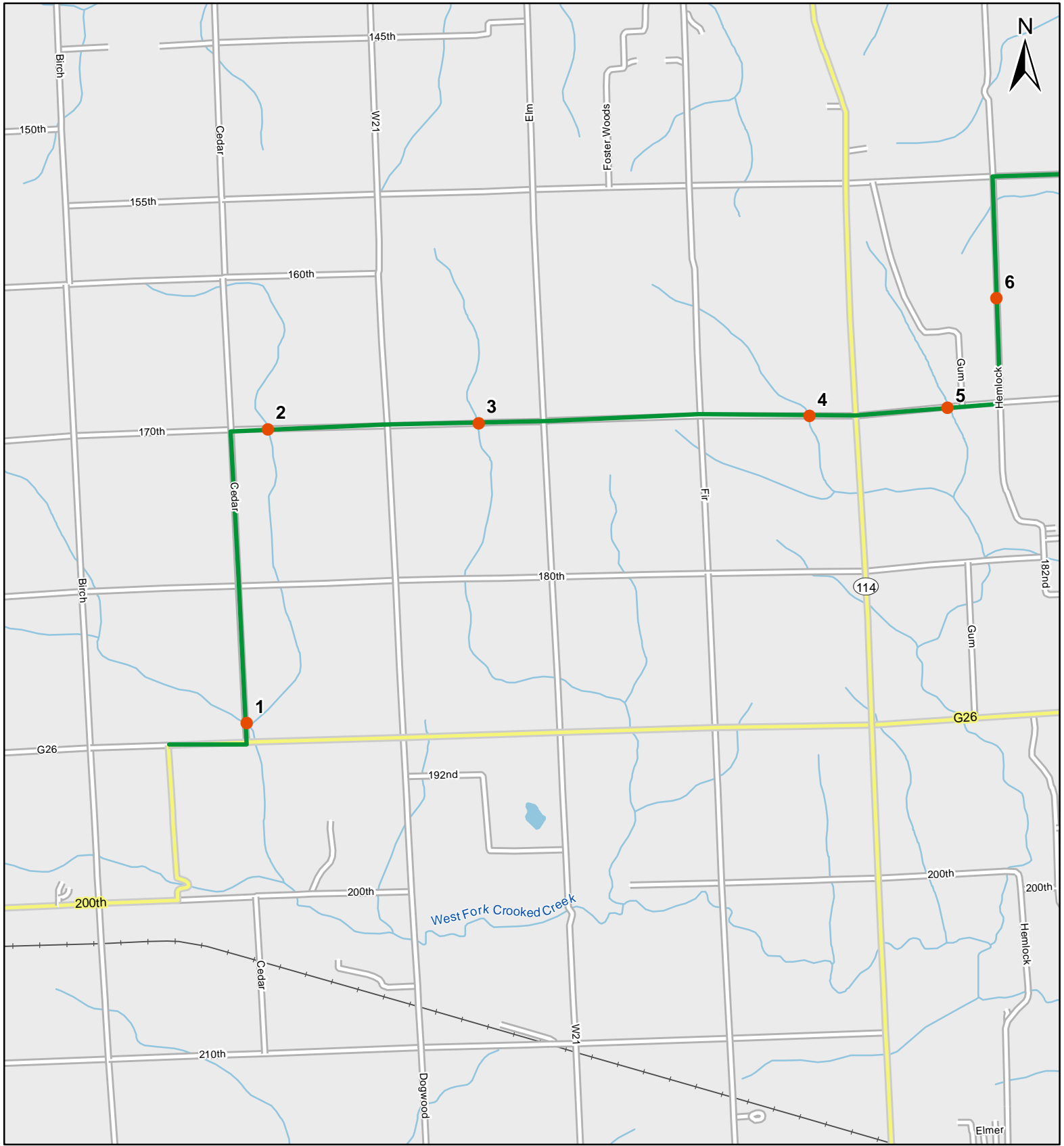
Legend

- Stop Locations
- Route Path



For more information, please visit the NAAMP website:
<http://www.pwrc.usgs.gov/naamp/>

Route: 360219 Keota, IA

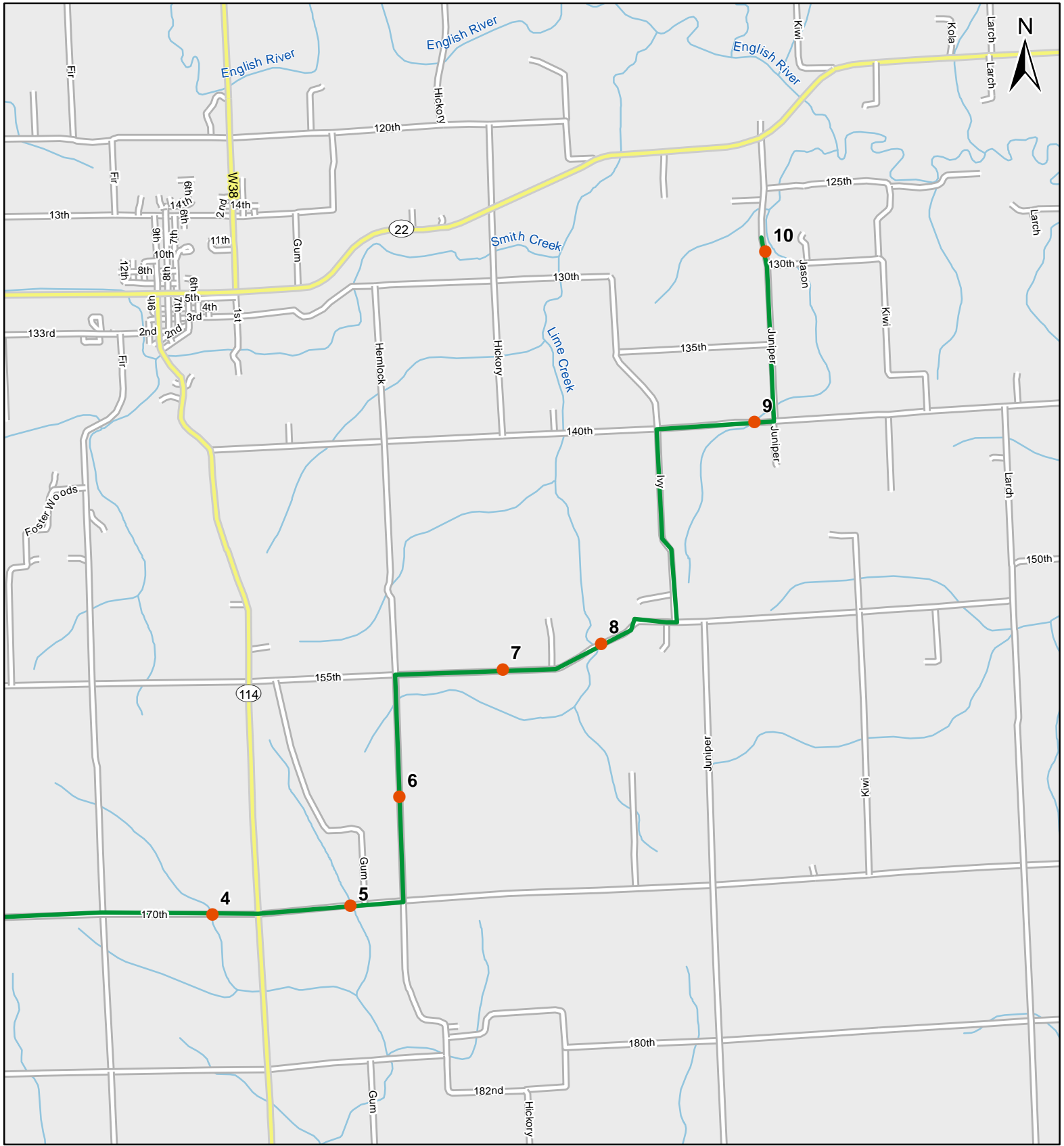


1:50,000

Legend

- Stop Locations
- Route Path

Route: 360219 Keota, IA



0 1 Miles

1:50,000

Legend

- Stop Locations
- Route Path



Frog and Toad Call Survey Route Description

Route ID **360219**

Established:

Site Number	Name	County	Latitude	Longitude	Directions
1	0	Washington	41.3829002	-91.9076996	First stop point is marked at "0 miles" but it is not located at the start point on the route. From start point, go east on CR 626/190th. Turn left onto Cedar and stop at first bridge over small stream.
2	2.1	Washington	41.4104004	-91.9033966	Continue north on Cedar, turn right on 170th. Stop at wooded drainage at bottom of the hill just past the turn.
3	3.4	Washington	41.4099998	-91.8770981	Stay east on 170th. Stop at drainage in between Dogwood and Elm.
4	5.6	Washington	41.4090996	-91.8358994	Stay east on 170th. Stop at drainage just before Ginkgo ave. By yellow house.
5	6.5	Washington	41.4094009	-91.8187027	Stay on 170th. Cross Ginkgo and stop at drainage just before intersection with Gum ave.
6	7.5	Washington	41.4193001	-91.8119965	From 170th, turn North on Hemlock. Stop at retention pond by hog confinement. Pine trees near road hide the pond.
7	9	Washington	41.4306984	-91.7984009	Stay on Hemlock, turn right on 155th. Continue east until a pond appears on right at top of hill.
8	9.6	Washington	41.4327011	-91.7860031	Stay on 155th, stop at bridge after 0.6 miles. Creek.
9	11.9	Washington	41.4528008	-91.7656021	Stay on 155th, turn left (north) on Ivy ave. then turn right (east) on 140th. Stop at low spot by 911 address 1932.
10	13.1	Washington	41.4687004	-91.7631989	From 140th, turn left (north) on Juniper. Stop at drainage just past intersection with 130th st.